





R Bn
KILO 18

3226
ULLŬNG-DO

KOREA
JAPAN

JAPAN

7°W

D

132°

5
DŌGO

DŌZEN

1722

129°

R Bn
KILO 3

R Bn RACON
KILO 3

380 379
387 388

36°
KOREA ADIZ
SOUTHERN JAPAN
ADIZ

R Bn
MIHO

1759

R Bn
KILO 2

4068
R Bn
KILO 1

R Bn
KILO 9

4160

PUSAN (WEST)

PUSAN (EAST)

PUSAN

175






LEGEND

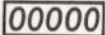
RADAR ALTIMETRY AREAS

Aerodrome Elevation.....750

Lake and Stream
Elevation.....600

Level
Areas.....


SPOT ELEVATIONS

Critical Elevations.....●


Maximum vertical error
100 feet.....●0000


Maximum possible vertical
error 250 feet.....x0000


Approximate or doubtful loca-
tions are indicated by omission
of the point locator (dot or "x")

Escarpments 

Division of Insular Sovereignty
(Land areas only).....

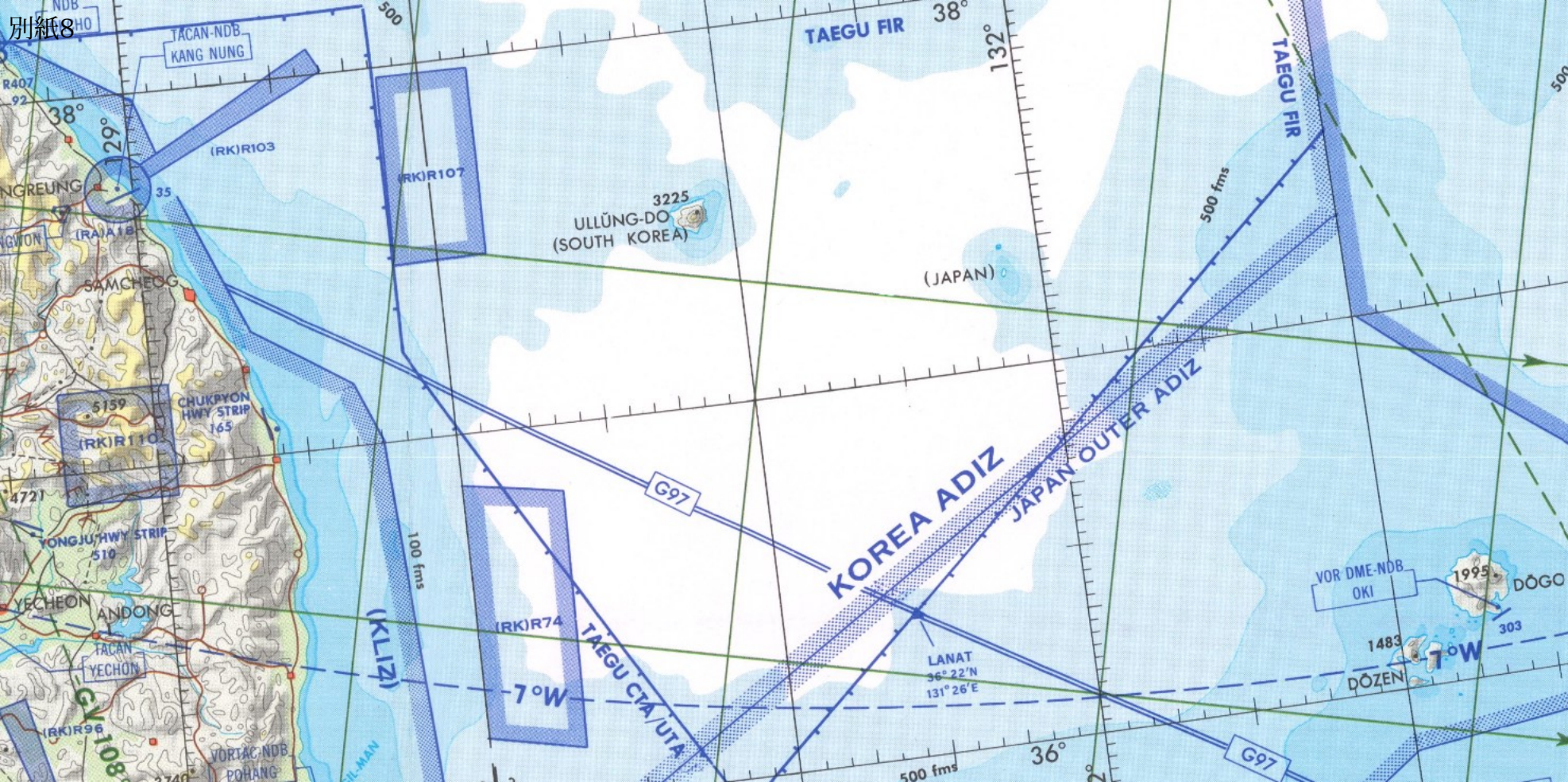
Railroads 

Main Roads 

Trails 

NOTE: The representation of international boundaries on
this chart is not necessarily authoritative.





TACAN-NDB
KANG NUNG

TAEGU FIR 38°

132°

(RKIR103

(RKIR107

3225
ULLŬNG-DO
(SOUTH KOREA)

(JAPAN)

500 fms

TAEGU FIR

IRKIR110

CHUKPYON
HWY STRIP
165

G97

KOREA ADIZ

JAPAN OUTER ADIZ

100 fms

(RKIR74

7°W

TAEGU CTA/JTA

LANAT
36° 22' N
131° 26' E

500 fms

36°

G97

VOR DME-NDB
OKI

1995

DŌGO

1483

DŌZEN

7°W

303

VORTAC-NDB
POHANG

G1108

(RKIR96

IL-MAN

